



USATF Certification
OK18069DG

RINY Festival Park 17/18 5k
Tulsa, OK – 5,000 meters

Effective Dates
12/3/18-12/31/28

Start/Finish: On the Festival Park walkway between the dropoff circle and the stage, directly in line with the 3rd light pole from dropoff circle. (GPS Coordinates 36.1358 -95.9996)

1k/4k: On RP Trail West, 3 m W of the stripes for the trail split approaching the SW Blvd bridge. (GPS Coordinates 36.1409 -96.0053)


2k/3k: On River Parks Trail West, 4 m W of the 2nd light pole N of the sidewalk connecting Riverside Dr to the trail at Houston St.. (GPS Coordinates 36.1413 -95.9989)

2.5k Turnaround: On RP Trail East, 7 m E of light pole # 34 (marked on the base of the pole) (GPS Coordinates 36.1382 -95.9954)

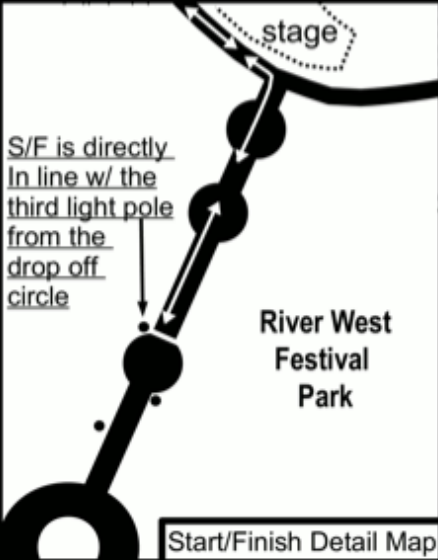
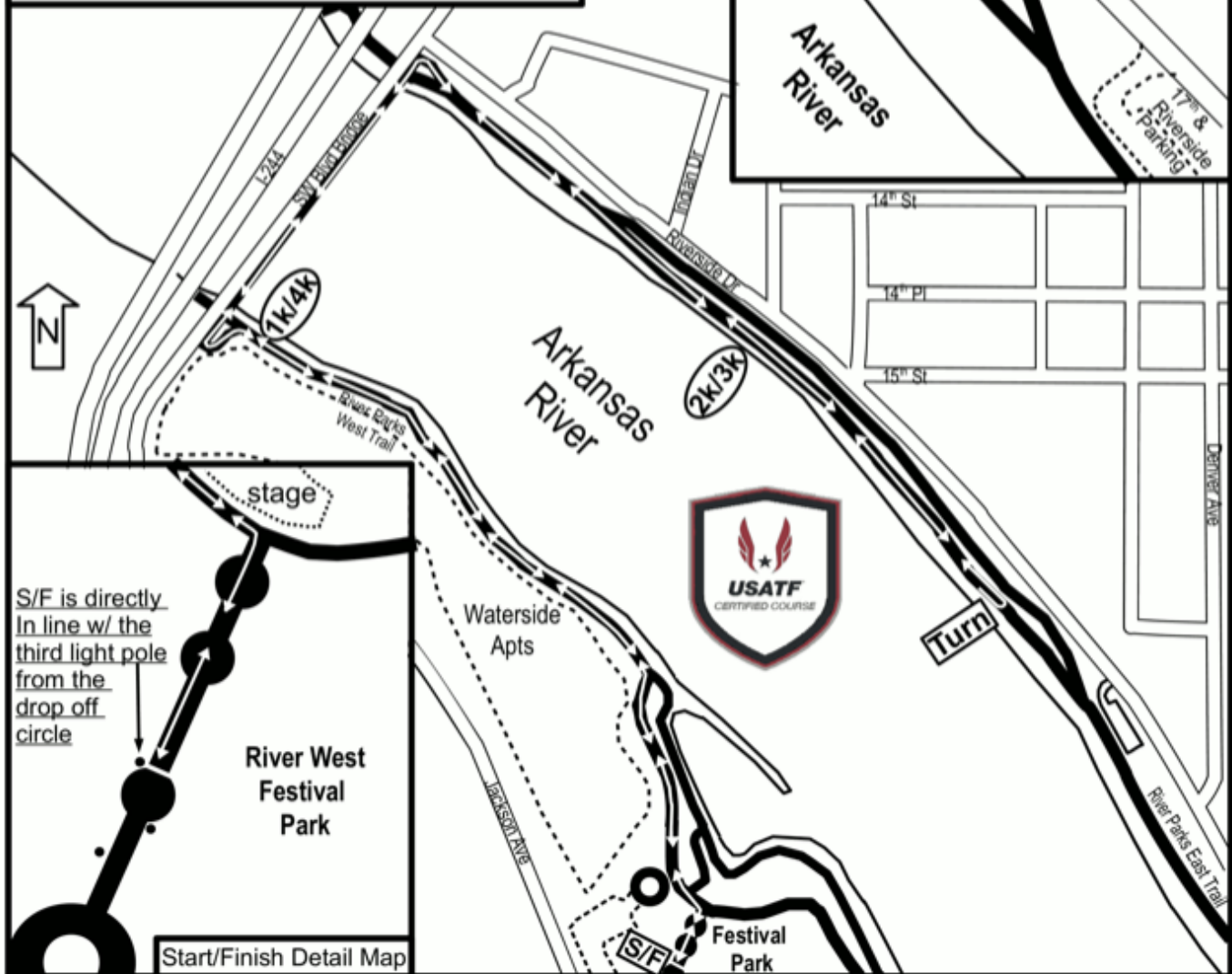
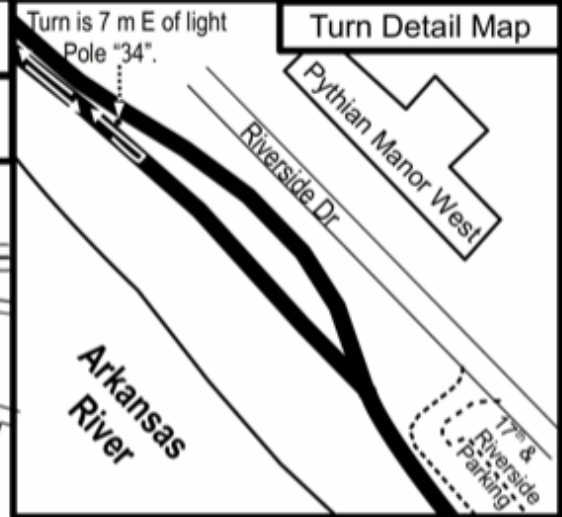
Measured by: Martin Updike, I:40 Race Service, Measured on 11/27/18
918-577-1956, martin@i40raceservice.com

Race Contact: Kathy Hoover, Runners World
918-749-7557, runnersworldtulsa@yahoo.com

Elevation Map



Turn Detail Map



Road Running Technical Council
USA Track & Field

recognized by

